





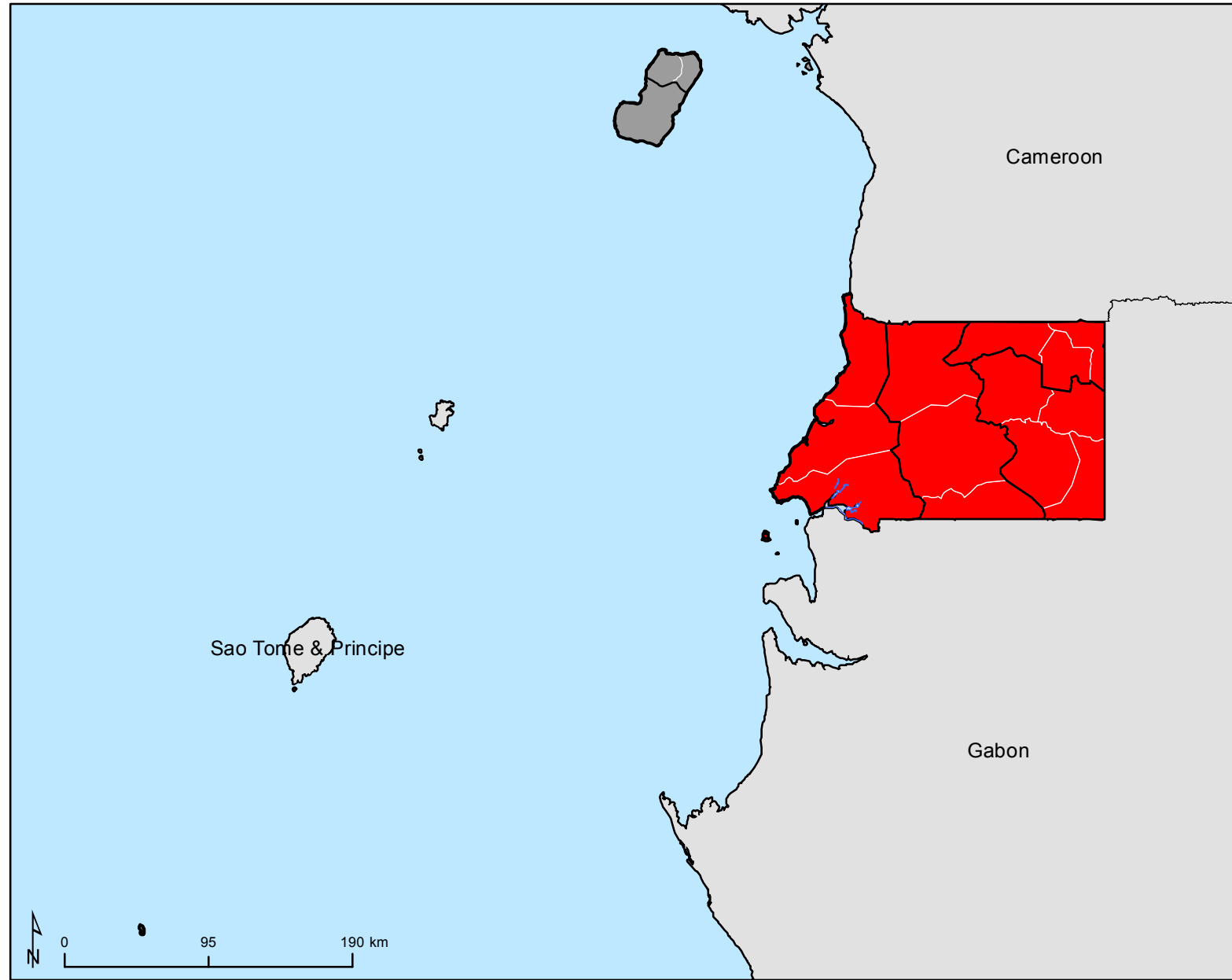
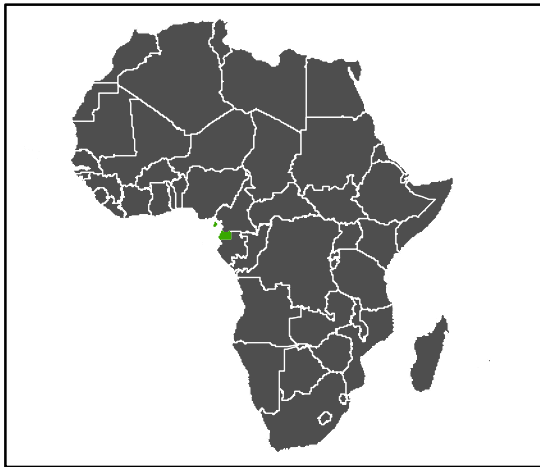


Status of Lymphatic Filariasis Geographic MDA coverage (2005)

Equatorial Guinea

No. MDA rounds by 2005

-  Not MDA yet
-  ≥ 5 MDA rounds
-  < 5 MDA rounds
-  Under surveillance
-  Mapping gap
-  Non endemic



Disclaimer: The boundaries and names shown and the designations used on this map do not imply the expression of any opinion whatsoever on the part of the World Health Organization concerning the legal status of any country, territory, city or area or of its authorities, or concerning the delimitation of its frontiers or boundaries. Dotted and dashed lines on maps represent approximate border lines for which there may not yet be full agreement.

Data source: Health Ministries & ESPEN partnership

Map production: ESPEN/AFRO/WHO NTD Mapping project funded by the Bill & Melinda Gates Foundation.

© WHO 2018. All rights reserved.