







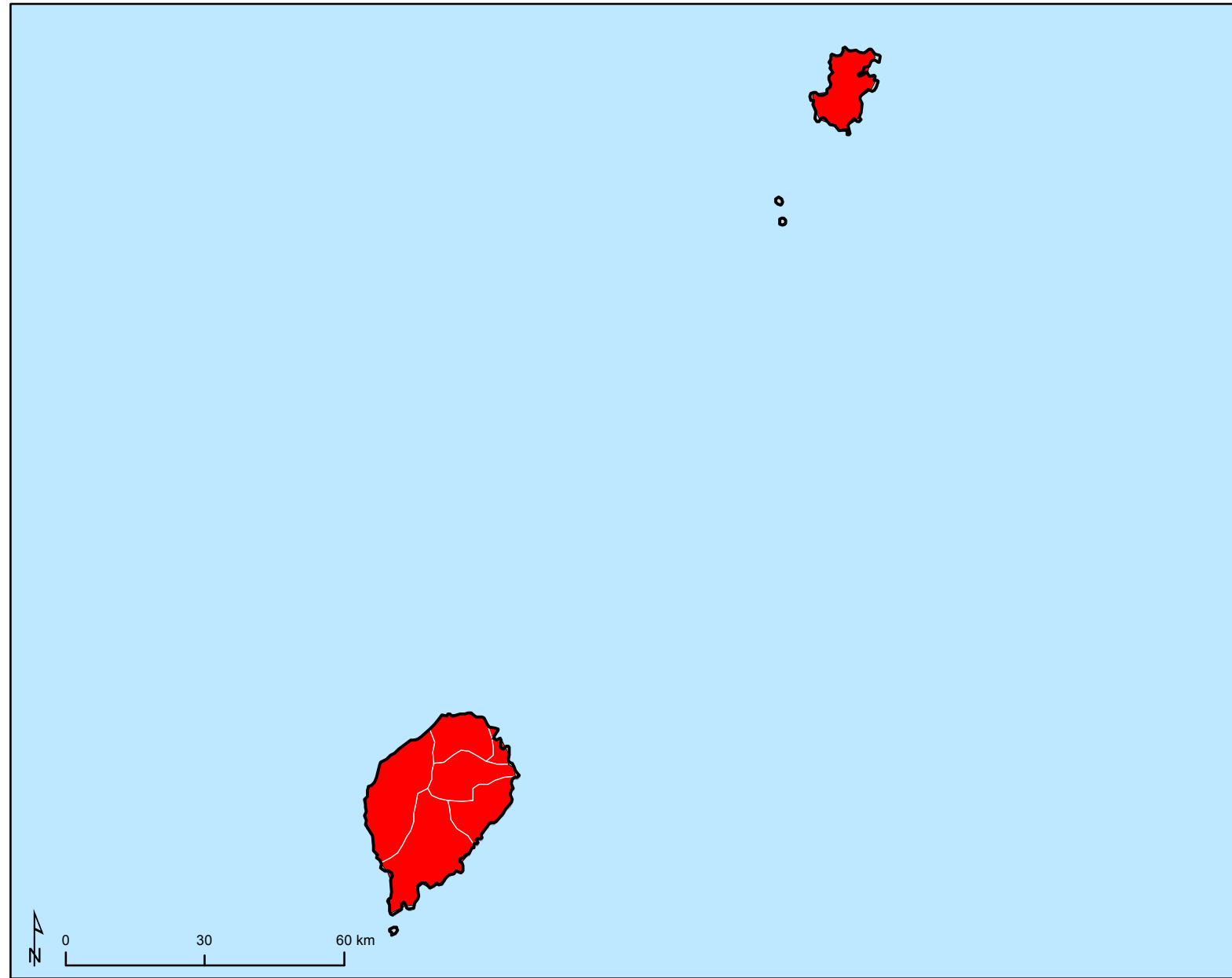
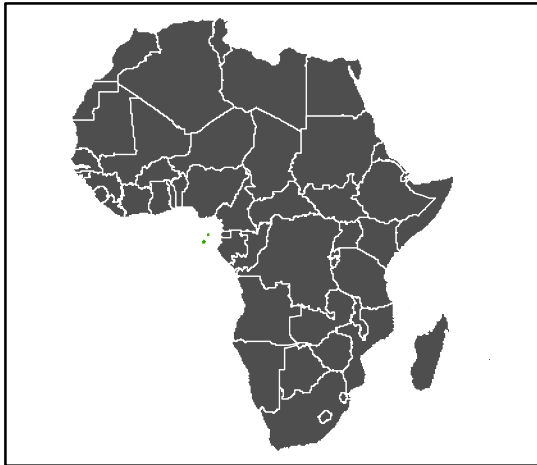
Geographic MDA coverage across all PC-NTDs in WHO African region (2017)

Sao Tome & Principe

MDA coverage across 4 PC-NTDs (2017)

-  NTDs endemic & ALL under MDA
-  NTDs endemic & SOME under MDA
-  NTDs endemic & NONE under MDA
-  Unknown SOME-others non-end.
-  Unknown 4 PC-NTDs
-  Not requiring treatment

Not under treatment considered when not started MDA yet or not implemented in 2015-16



Disclaimer: The boundaries and names shown and the designations used on this map do not imply the expression of any opinion whatsoever on the part of the World Health Organization concerning the legal status of any country, territory, city or area or of its authorities, or concerning the delimitation of its frontiers or boundaries. Dotted and dashed lines on maps represent approximate border lines for which there may not yet be full agreement.

Data source: Health Ministries & ESPEN partnership

Map production: ESPEN/AFRO/WHO NTD Mapping project funded by the Bill & Melinda Gates Foundation.